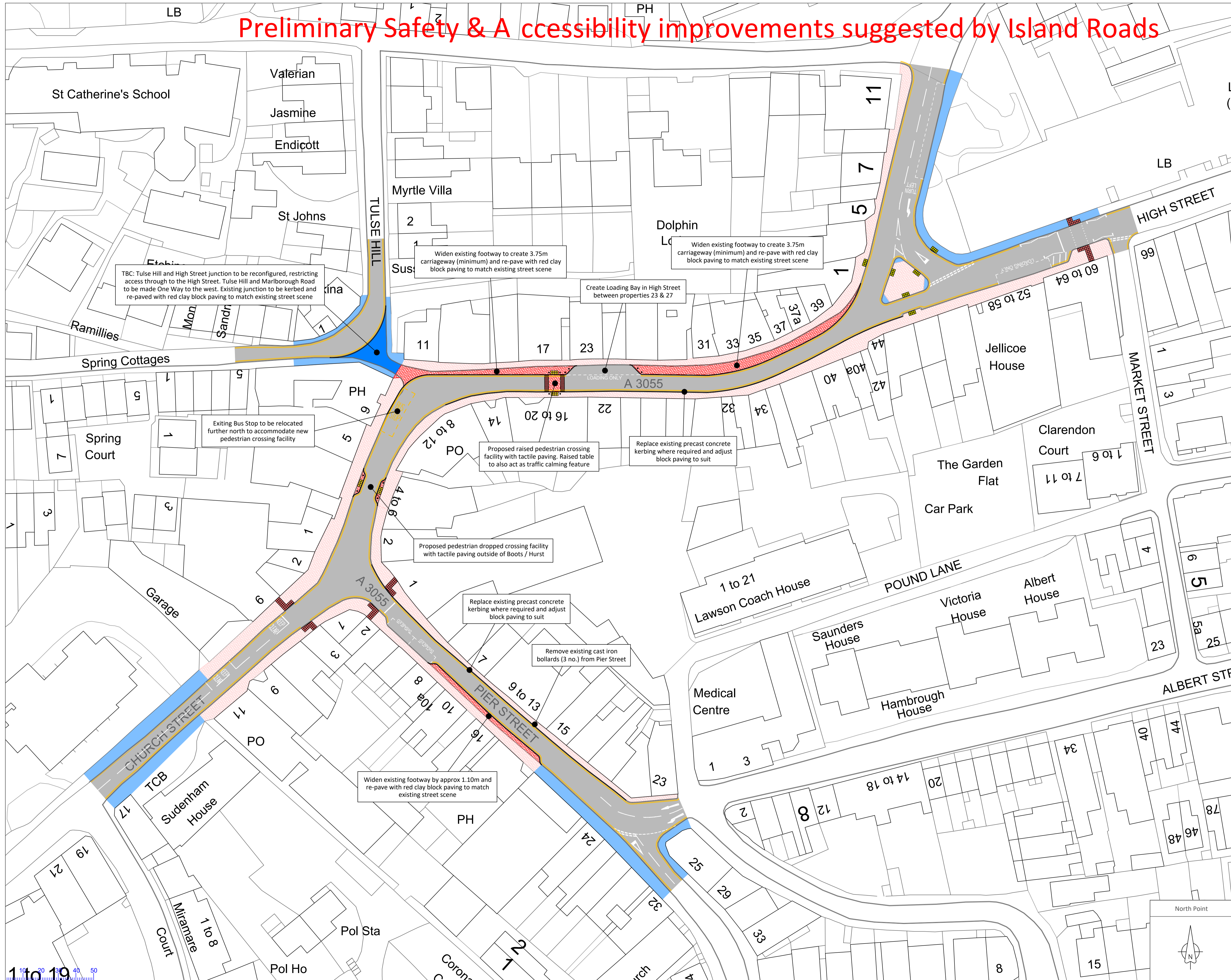







Preliminary Safety & Accessibility improvements suggested by Island Roads



- Notes
-  Proposed widened footway constructed using red clay block pavers to match existing.
 -  Existing red clay block paved footway.
 -  Existing bituminous (blacktop) footway construction.
 -  Proposed bituminous (blacktop) footway construction.
 -  Existing carriageway.

Based upon the Ordnance Survey mapping with permission of the Controller of Her Majesty's Stationery Office. © Crown Copyright Unauthorised reproduction infringes Crown copyright and may lead to prosecution or civil proceedings

Isle of Wight Council Licence No. 100019229.2018

Rev.	Description	Initials	Date



Classification
DRAFT

Project
Ventnor Town Centre

Drawing Title
High Street & Pier Street Improvements

Drawn	MRD	Date	08/01/19
Checked		Date	
Scale	NTS @A1	Revision	-
Contract Sheet No.		Sheet 1 of 1	
Drawing Number			

